



CUSTOMS ACT 1901

NOTICE UNDER SECTION 15

BOARDING STATION APPOINTMENT

I, Jeff Buckpitt, delegate of the Chief Executive Officer of Customs, pursuant to subsections 33(3) of the *Acts Interpretation Act 1901* and 15(2) of the *Customs Act 1901*;

- (a) revoke the appointment of the boarding station at Perth Airport contained in Notice No W96/019 which appeared in the Commonwealth Gazette No GN50, 16 December 1998
- (b) appoint a boarding station in the area known as **Perth Airport** in the state of **Western Australia**;
- (c) fix the limits of that boarding station in accordance with the description set out by the coordinates at Attachments A and in the maps at Attachments B, C and D.

Dated the 11th day of January 2013

Jeff Buckpitt
National Director
Passengers Division

Attachment A

DATUM GDA 94 in Decimal degrees

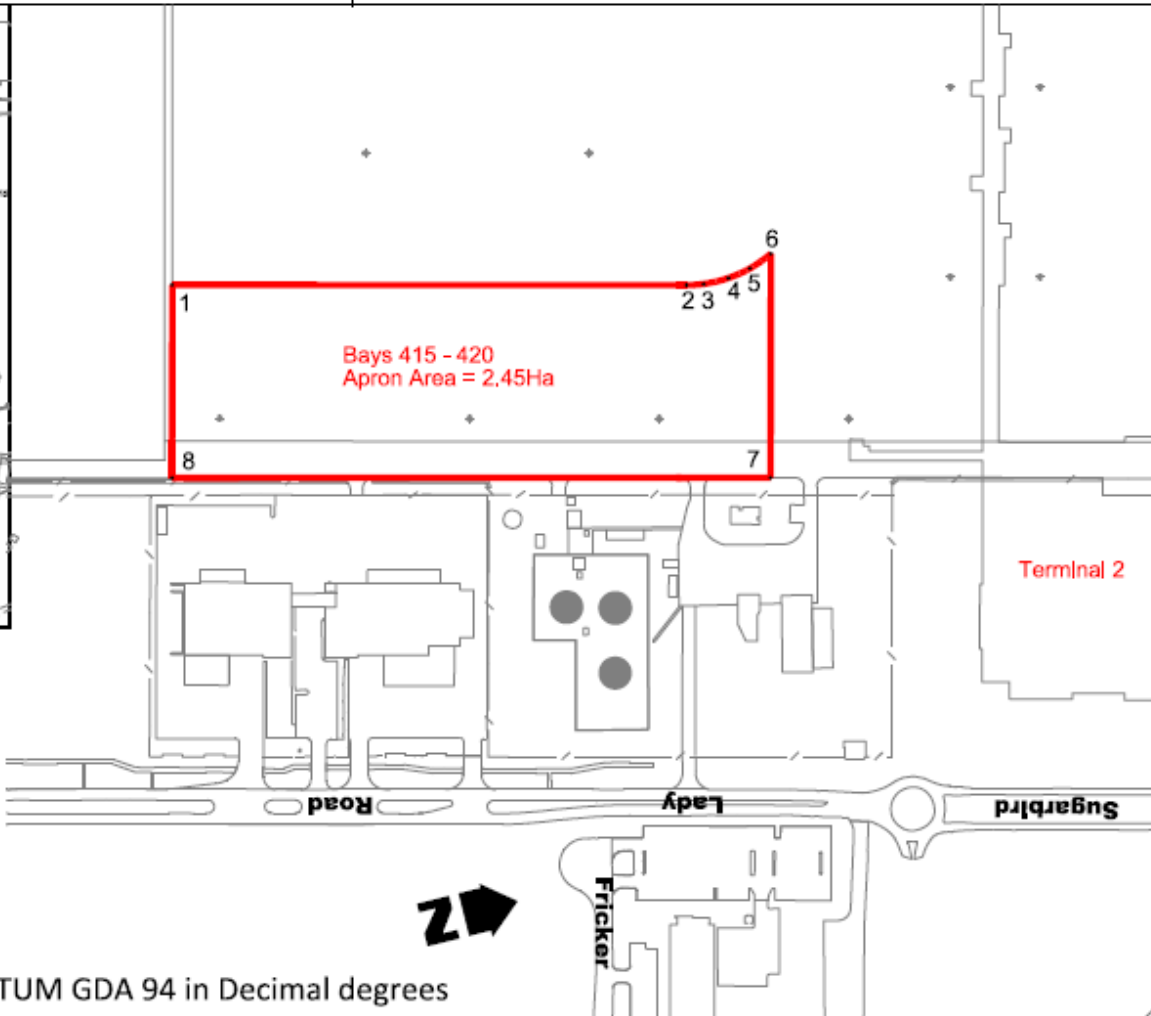
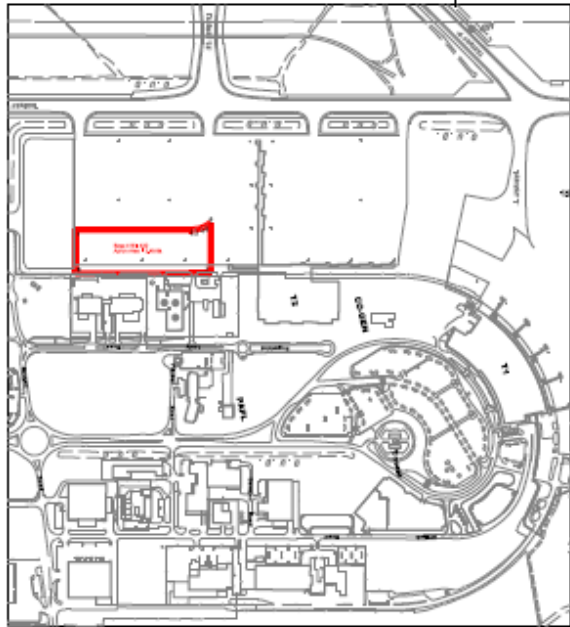
Bays 415 - 420		
No.	Long	Lat
1	115.969017	-31.94811
2	115.969619	-31.946044
3	115.969633	-31.945975
4	115.969634	-31.945869
5	115.969614	-31.945773
6	115.969569	-31.945674
7	115.970623	-31.945898
8	115.969926	-31.948302

Bays 62 - 63		
No.	Long	Lat
1	115.970924	-31.938989
2	115.97106	-31.938522
3	115.972467	-31.937798
4	115.972915	-31.938431
5	115.972782	-31.938841
6	115.97215	-31.939129
7	115.971772	-31.939169

Bays 60 - 61		
No.	Long	Lat
1	115.971772	-31.939169
2	115.973944	-31.93804
3	115.973986	-31.938029
4	115.974027	-31.938016
5	115.97407	-31.938
6	115.974107	-31.937982
7	115.974324	-31.937871
8	115.975448	-31.937908
9	115.97541	-31.938723
10	115.974343	-31.938687
11	115.974107	-31.937982

Bays 50 - 56		
No.	Long	Lat
1	115.97066	-31.940814
2	115.970918	-31.939927
3	115.971634	-31.940078
4	115.971758	-31.940102
5	115.971899	-31.940115
6	115.97205	-31.940113
7	115.97222	-31.940091
8	115.972386	-31.940047
9	115.973079	-31.939738
10	115.973304	-31.939643
11	115.973495	-31.939585
12	115.973662	-31.93955
13	115.973878	-31.939523
14	115.97405	-31.939517
15	115.975655	-31.93957
16	115.975814	-31.939582
17	115.976011	-31.93961
18	115.9762	-31.93965
19	115.976378	-31.939701
20	115.976462	-31.93973
21	115.976157	-31.940519
22	115.975919	-31.940465
23	115.975702	-31.940427
24	115.975487	-31.940401
25	115.975329	-31.94039
26	115.975274	-31.940409
27	115.975327	-31.940412
28	115.975269	-31.940532
29	115.97509	-31.940527
30	115.974805	-31.940534
31	115.974511	-31.940565
32	115.97419	-31.940626
33	115.973919	-31.9407
34	115.973683	-31.940783
35	115.973476	-31.940869
36	115.973244	-31.940987
37	115.972982	-31.94115
38	115.972738	-31.941335
39	115.972629	-31.941244

Attachment B



Bays 415 - 420		
No.	Long	Lat
1	115.969017	-31.94811
2	115.969619	-31.946044
3	115.969633	-31.945975
4	115.969634	-31.945869
5	115.969614	-31.945773
6	115.969569	-31.945674
7	115.970623	-31.945898
8	115.969926	-31.948302

DATUM GDA 94 in Decimal degrees

MICROSTATION FILE:				
DATA SOURCE:				
ORIGINAL ISSUE				
DRAWN: SLE	APPROVED: A. Probyn	DATE: 5.12.12		
ISS	ORN	AMENDMENTS	APPO	DATE

CAUTION


ANY PERSON INTENDING TO USE ANY INFORMATION IN THIS DRAWING MUST READ THIS NOTICE. This drawing has been prepared for the sole use of Perth Airport Pty. Ltd. While every effort has been made to ensure the accuracy of the data in this drawing, it is possible that there are unintended errors or misstatement of fact and measurements. Accordingly, persons relying on the information contained in this drawing do so at their own risk. Any person using the information contained in this drawing is deemed to have agreed to release Perth Airport from all liability for any loss or damage which may be suffered by any person as a consequence of relying on that information. Persons who do not accept this condition are not permitted to use the information on this drawing.

Any person intending to rely on any information contained in this drawing must independently verify that information by conducting appropriate physical measurements or surveys on the site in question. In particular, all services should be physically located and a PERMIT TO COMMENCE WORKS (PERCOW) must be obtained from Perth Airport prior to any works commencing.

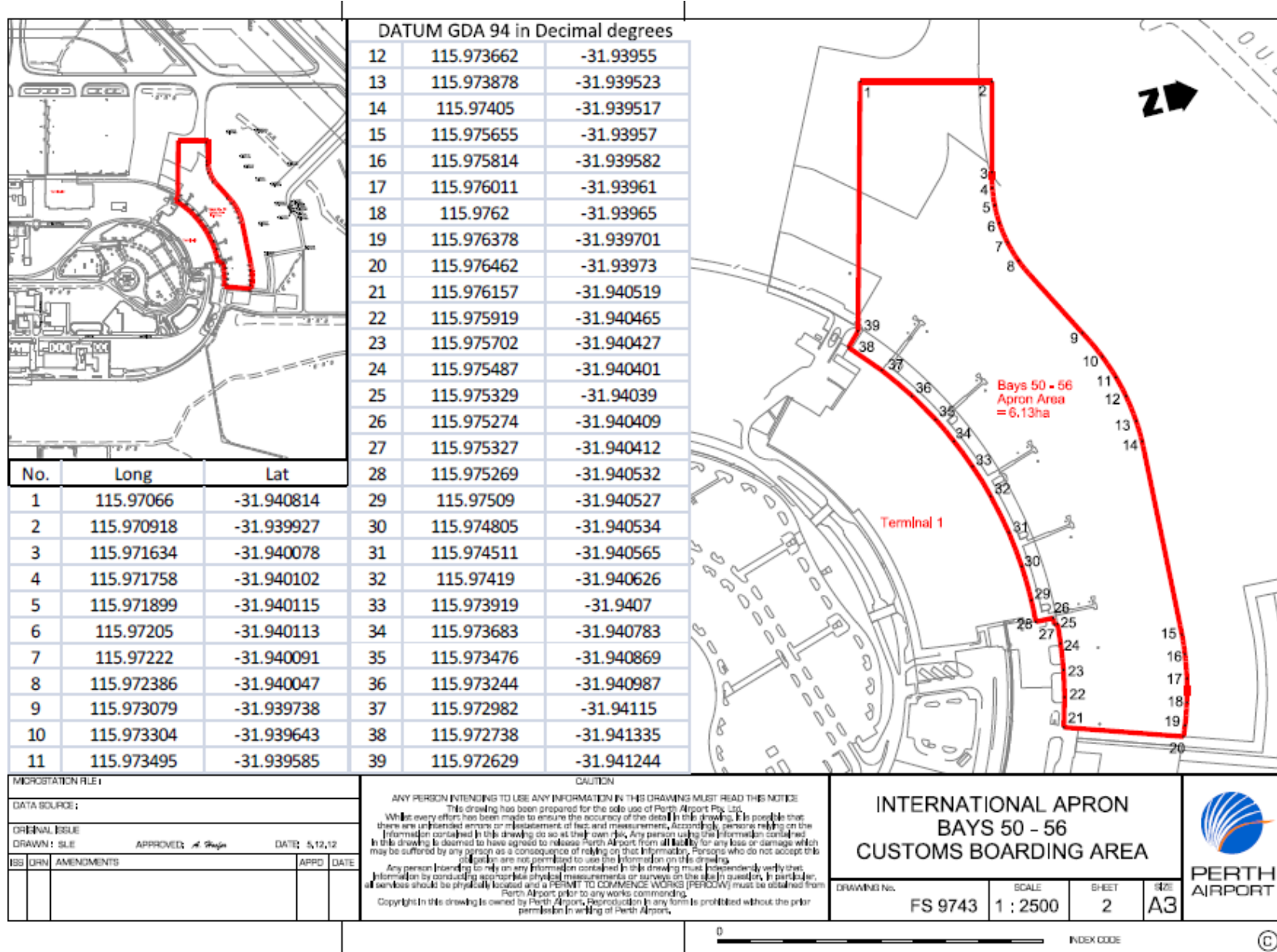
Copyright in this drawing is owned by Perth Airport. Reproduction in any form is prohibited without the prior permission in writing of Perth Airport.

**INTERNATIONAL APRON
BAYS 415 - 420
CUSTOMS BOARDING AREA**

DRAWING No.	SCALE	SHEET	SIZE
FS 9743	1 : 2000	1	A3



Attachment C



Attachment D

