



NTC - 17039

Aviation Transport Security Act 2004

NOTICE OF DECLARATION OF SECURITY CONTROLLED AIRPORT AND ESTABLISHMENT OF AIRSIDE AREA – CANBERRA AIRPORT

I, **CHRISTINE DEEGAN**, Director Regulatory Assessments, Transport Security Operations, Aviation and Maritime Security Division:

REVOKE, under subsection 28(2) of the *Aviation Transport Security Act 2004* (the Act), Notice NTC-14769 which declared Canberra Airport as a security controlled airport as published in the *Gazette* (C2018G00410, 1 June 2018)]

DECLARE, under subsection 28(2) of the Act, that Canberra Airport is a security controlled airport, the boundaries of Canberra Airport are as depicted on the attached maps which form part of this Notice; and

ESTABLISH, in accordance with section 29 of the Act, an airside area for Canberra Airport being that area depicted as the airside area on the attached maps.

This Notice commences upon publication in the *Gazette*.

Date: 14 November 2019

Christine Deegan
Delegate of the Secretary of the
Department of Home Affairs

Note:

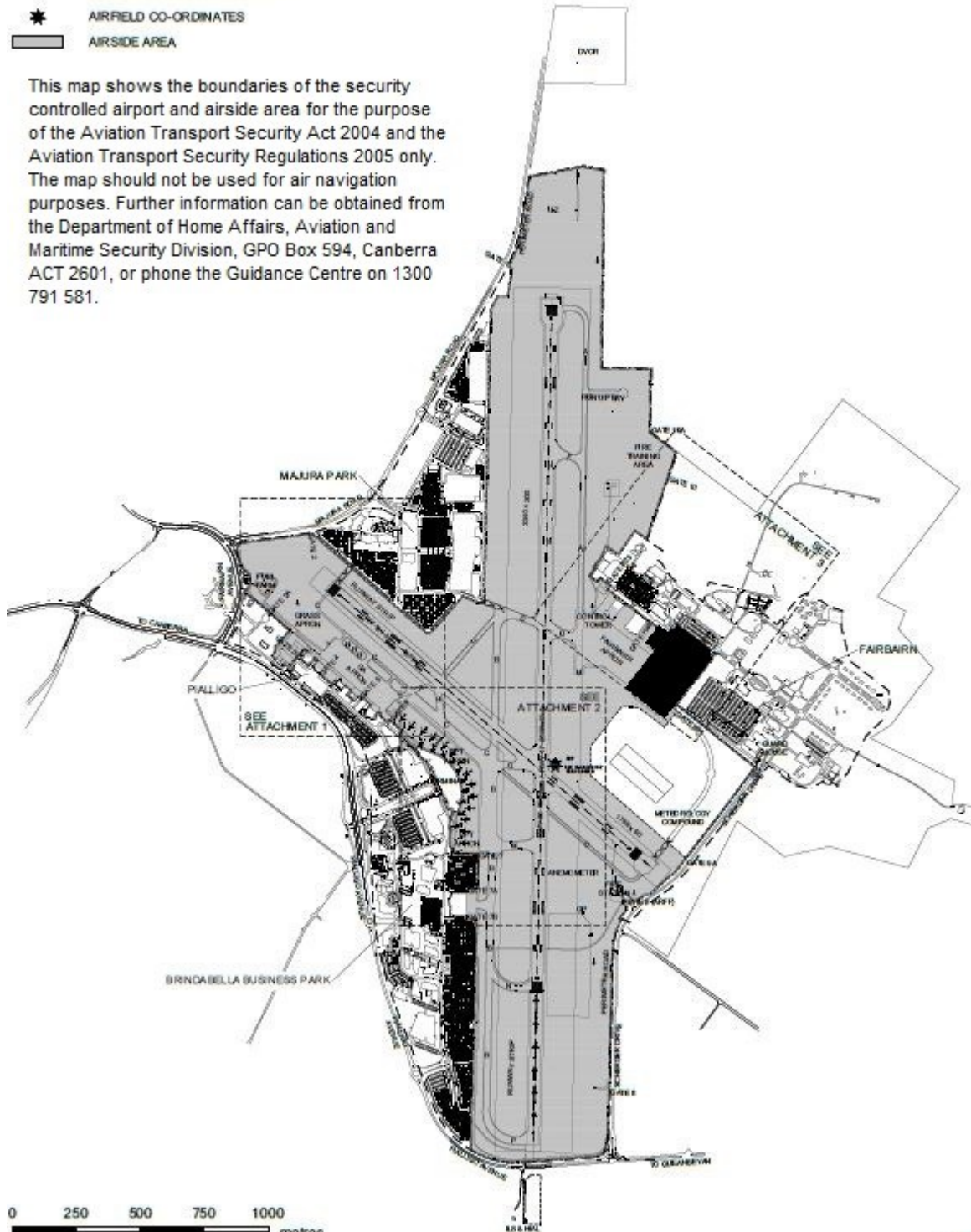
- 1) *Gazette* means the *Commonwealth of Australia Gazette*
- 2) This Notice remains in force until otherwise revoked in writing and upon subsequent publication in the *Gazette*

LEGEND

- SECURITY CONTROLLED AIRPORT
- - - AERODROME PERIMETER FENCE
- CANBERRA AIRPORT BOUNDARY
- * AIRFIELD CO-ORDINATES
- AIRSIDE AREA



This map shows the boundaries of the security controlled airport and airside area for the purpose of the Aviation Transport Security Act 2004 and the Aviation Transport Security Regulations 2005 only. The map should not be used for air navigation purposes. Further information can be obtained from the Department of Home Affairs, Aviation and Maritime Security Division, GPO Box 594, Canberra ACT 2601, or phone the Guidance Centre on 1300 791 581.


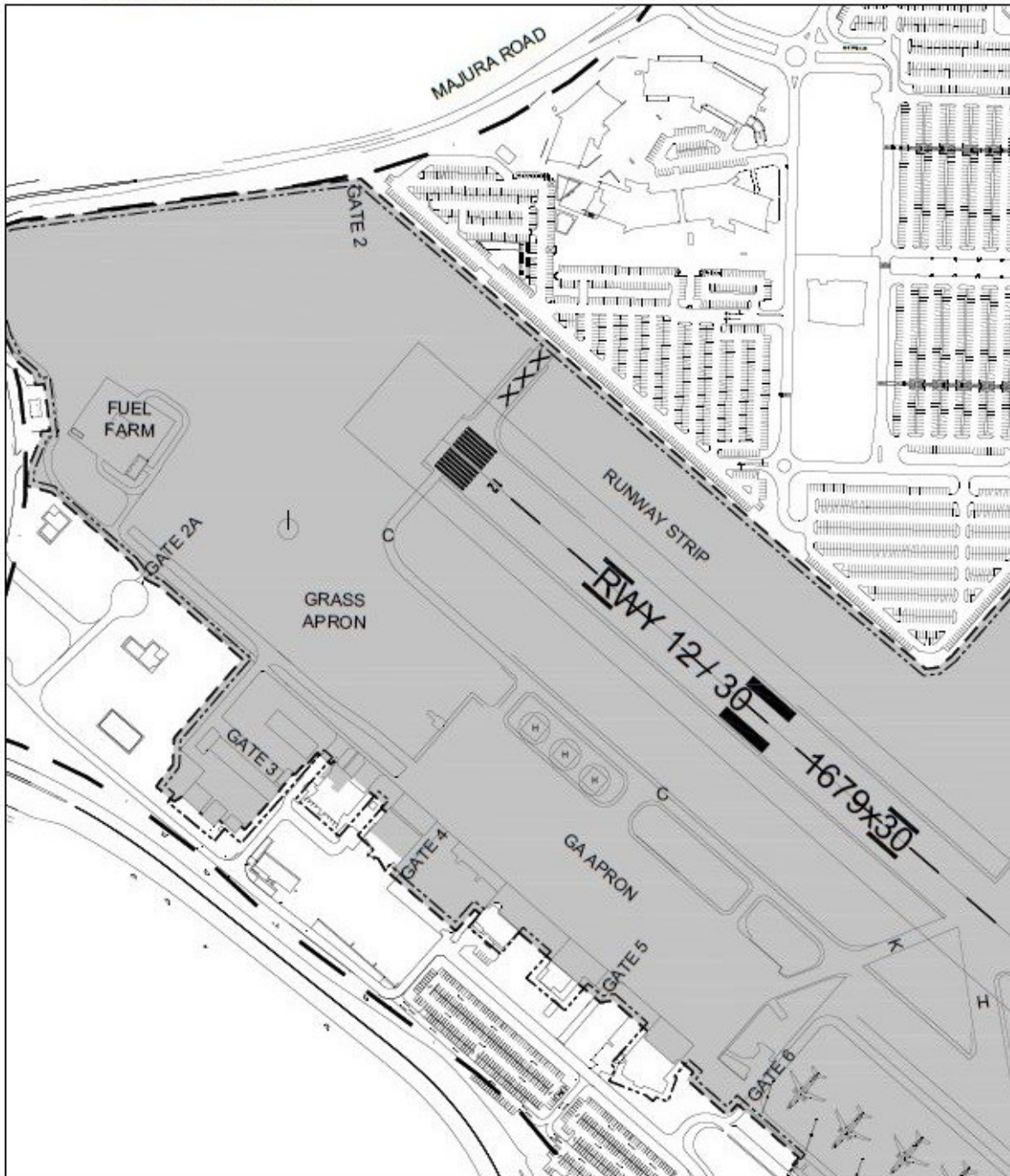


**SECURITY CONTROLLED AIRPORT
AIRSIDE AREA**
September 2019/Issue L



LEGEND

- SECURITY CONTROLLED AIRPORT
- AERODROME PERIMETER FENCE
- CANBERRA AIRPORT BOUNDARY
- AIRSIDE AREA



**SECURITY CONTROLLED AIRPORT
AIRSIDE AREA - INSET DETAIL
ATTACHMENT 1 - GA APRON**


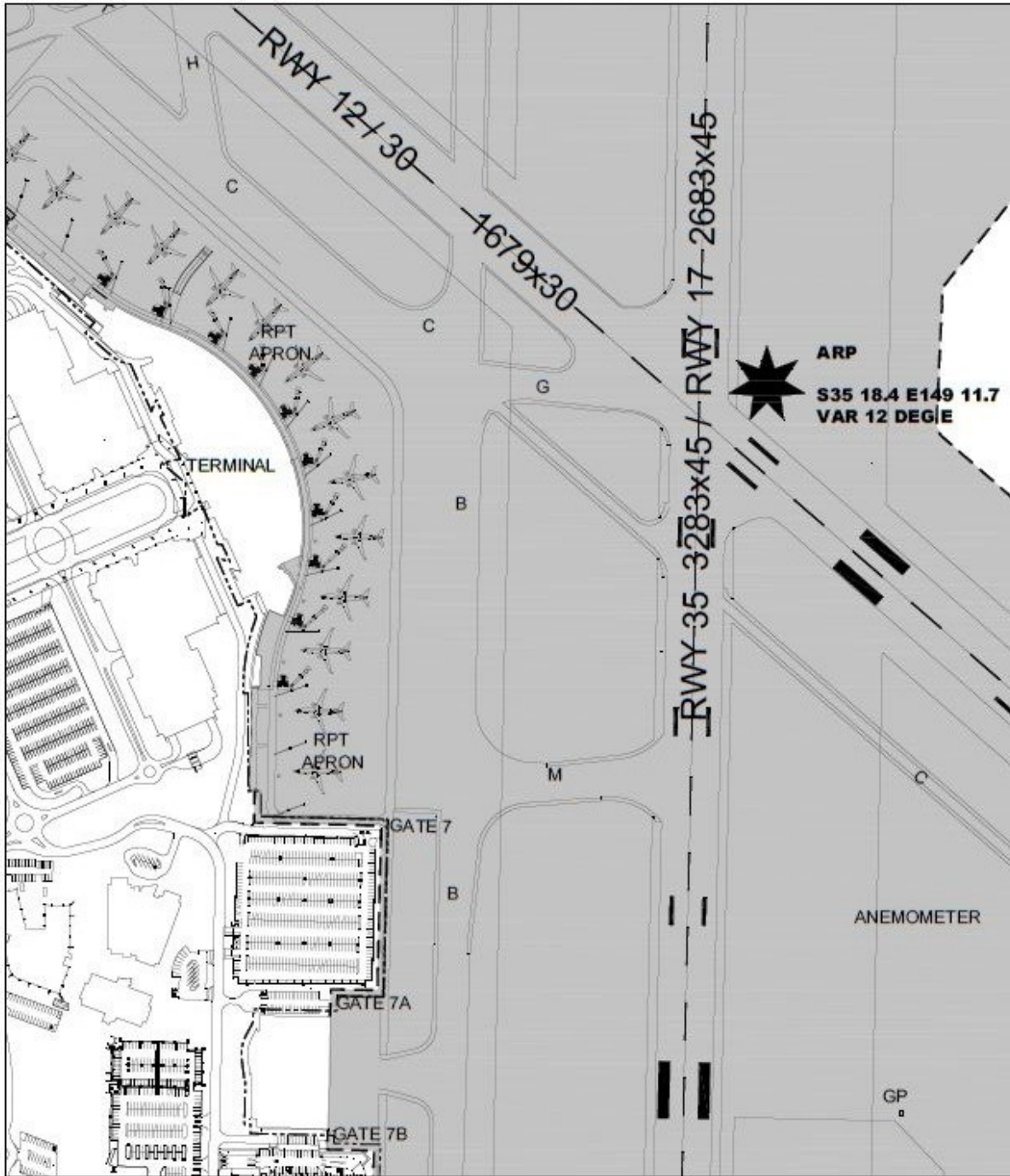
September 2019/Issue 1

This map shows the boundaries of the security controlled airport and airside area for the purpose of the Aviation Transport Security Act 2004 and the Aviation Transport Security Regulations 2005 only. The map should not be used for air navigation purposes. Further information can be obtained from the Department of Home Affairs, Aviation and Maritime Security Division, GPO Box 594, Canberra ACT 2601, or phone the Guidance Centre on 1300 791 581.



LEGEND

- SECURITY CONTROLLED AIRPORT
- AERODROME PERIMETER FENCE
- ▭ AIRSIDE AREA
- ★ AIRFIELD CO-ORDINATES



SECURITY CONTROLLED AIRPORT
AIRSIDE AREA - INSET DETAIL
ATTACHMENT 2 - RPT APRON


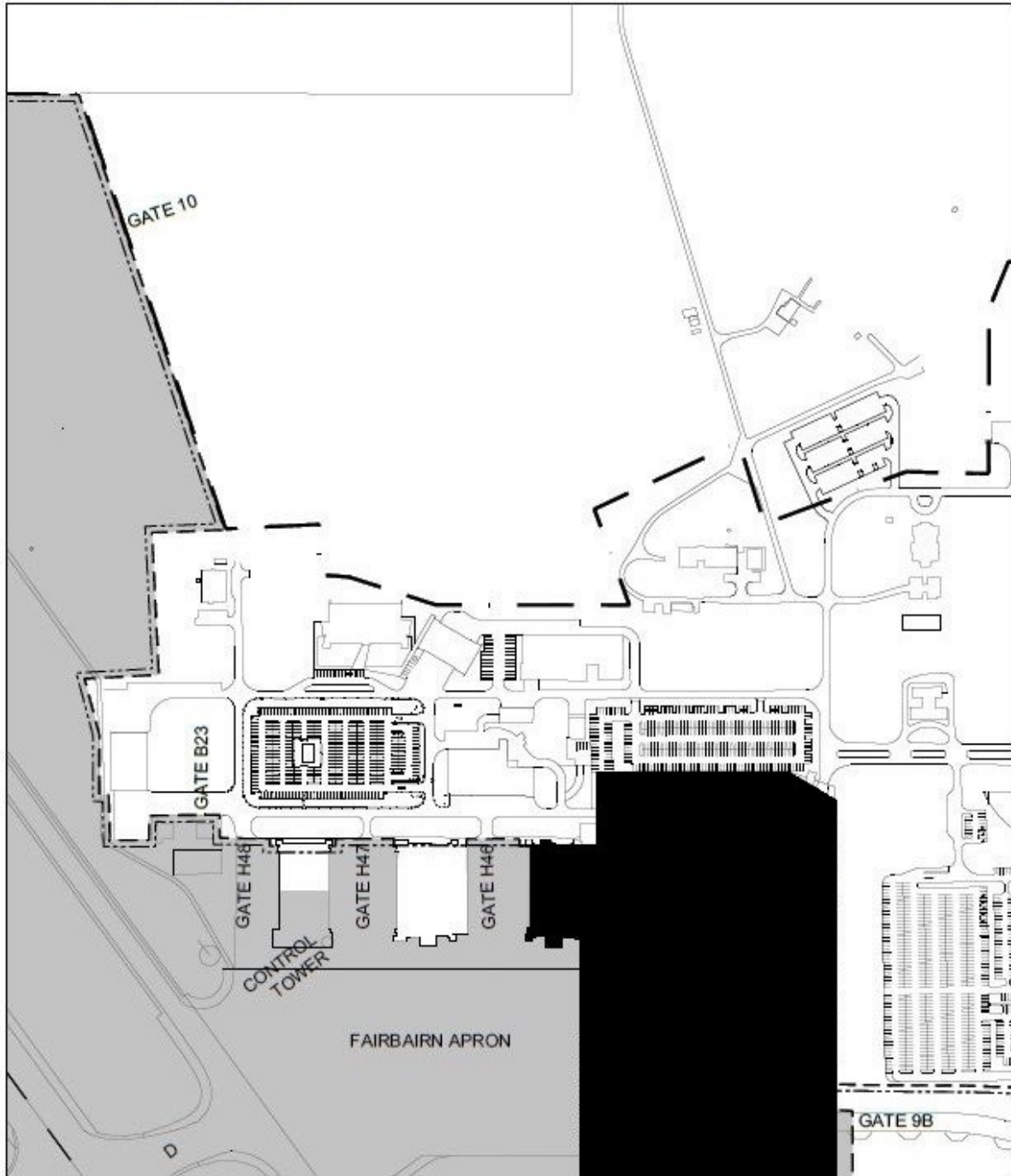
September 2019/Issue D

This map shows the boundaries of the security controlled airport and airside area for the purpose of the Aviation Transport Security Act 2004 and the Aviation Transport Security Regulations 2005 only. The map should not be used for air navigation purposes. Further information can be obtained from the Department of Home Affairs, Aviation and Maritime Security Division, GPO Box 594, Canberra ACT 2601, or phone the Guidance Centre on 1300 791 581.



LEGEND

- SECURITY CONTROLLED AIRPORT
- AIRSIDE AREA
- AERODROME PERIMETER FENCE
- CANBERRA AIRPORT BOUNDARY



SECURITY CONTROLLED AIRPORT
AIRSIDE AREA - INSET DETAIL
ATTACHMENT 3 - FAIRBAIRN

September 2019/Issue D

This map shows the boundaries of the security controlled airport and airside area for the purpose of the Aviation Transport Security Act 2004 and the Aviation Transport Security Regulations 2005 only. The map should not be used for air navigation purposes. Further information can be obtained from the Department of Home Affairs, Aviation and Maritime Security Division, GPO Box 594, Canberra ACT 2601, or phone the Guidance Centre on 1300 791 581.

