



## *Aviation Transport Security Act 2004*

# NTC-23052 - DECLARATION OF SECURITY CONTROLLED AIRPORT AND ESTABLISHMENT OF AIRSIDE AREA – CAIRNS AIRPORT

I am a Delegate of the Secretary of the Department of Home Affairs (Secretary). Under subsection 28(2) of the *Aviation Transport Security Act 2004* (the Act), I:

**REVOKE** notice NTC-19523 which declared Cairns Airport as a security controlled airport as published in the *Gazette* (C2020G00767 and 22 September 2020); and

**DECLARE** Cairns Airport is a security controlled airport, the boundaries of Cairns Airport are shown on the attached maps which form part of this notice; and

**ESTABLISH**, in accordance with section 29 of the Act, an airside area for Cairns Airport being that area indicated as the airside area on the attached maps which form part of this notice.

This Notice commences upon publication in the *Gazette*.

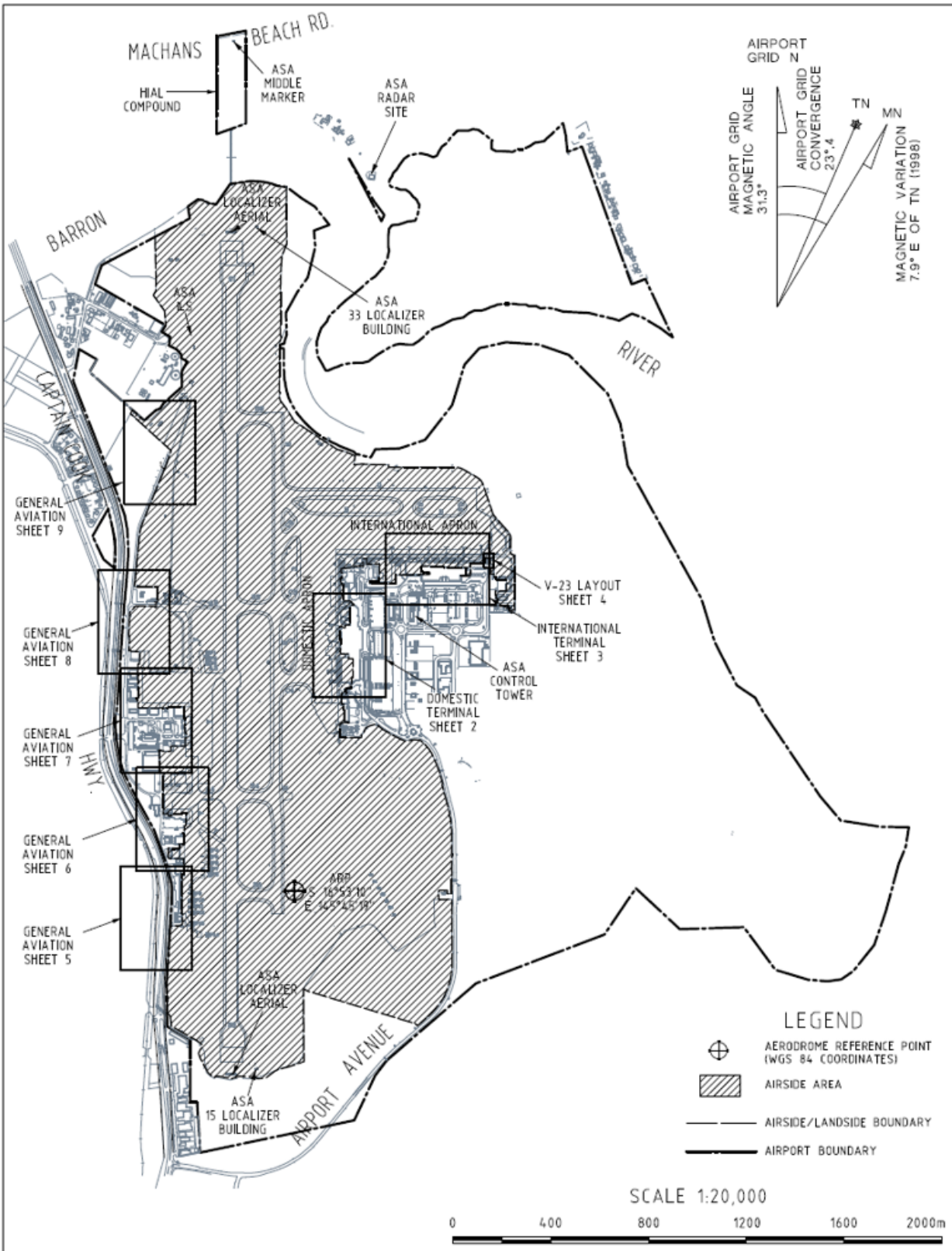
Daniel Panozzo  
Assistant Director, Regulatory Compliance  
Cyber and Infrastructure Security Operations  
Delegate of the Secretary of the  
Department of Home Affairs

6 July 2022

Note:

- 1) *Gazette* means the *Commonwealth of Australia Gazette*
- 2) This Notice remains in force until otherwise revoked in writing and upon subsequent publication in the *Gazette*

This map 1/9 shows the boundaries of the security controlled airport and airside area for the purpose of the Aviation Transport Security Act 2004 and the Aviation Transport Security Regulations 2005 only. The map should not be use for air navigation purposes. Further information can be obtained from the Department of Home Affairs, Cyber Infrastructure Security Centre, GPO 594, Canberra ACT 2601, or phone the Guidance Centre on 1300 791 581.



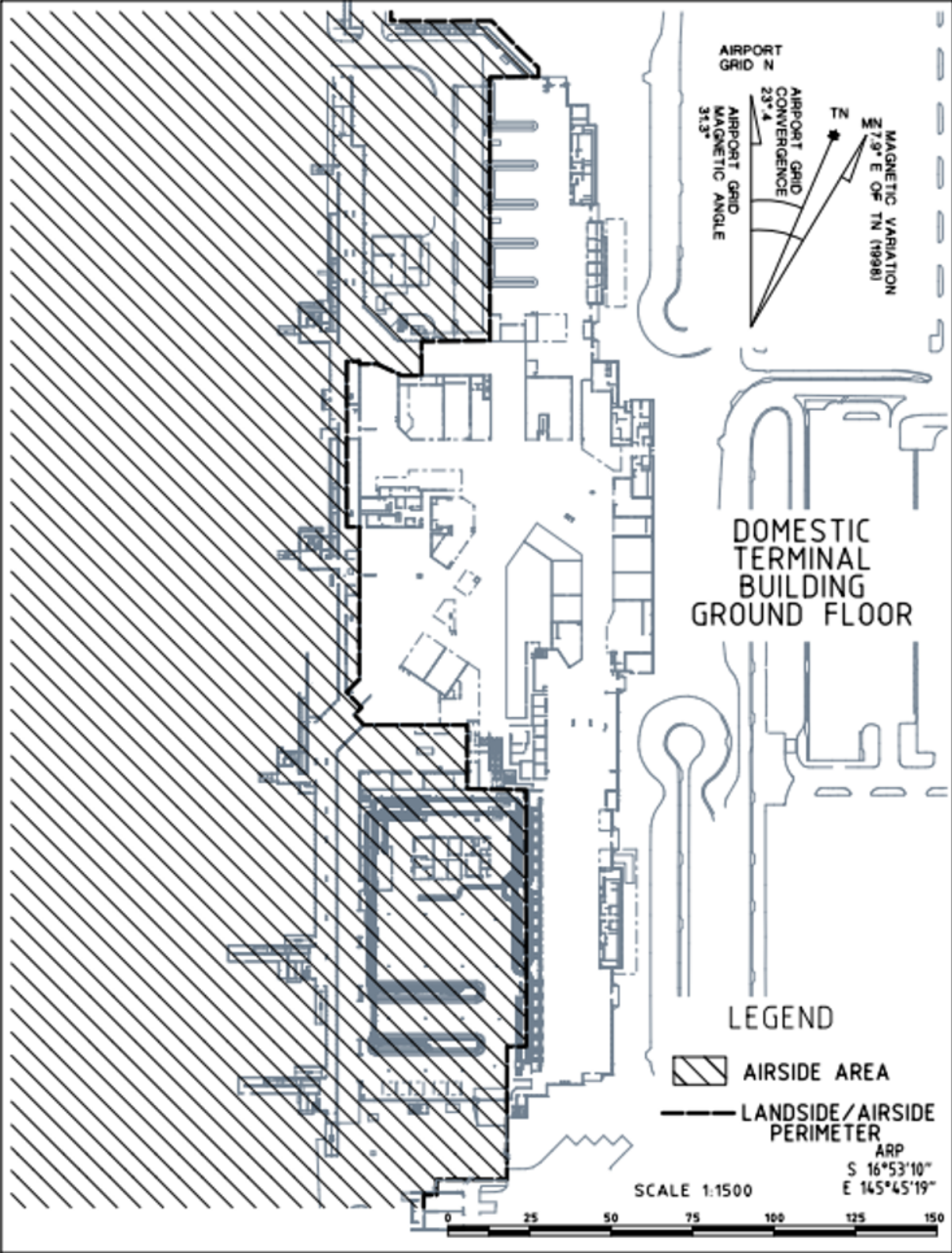
SECURITY CONTROLLED AIRPORT  
GENERAL LAYOUT  
SHEET 1



7-9-4001/Q 1

A4

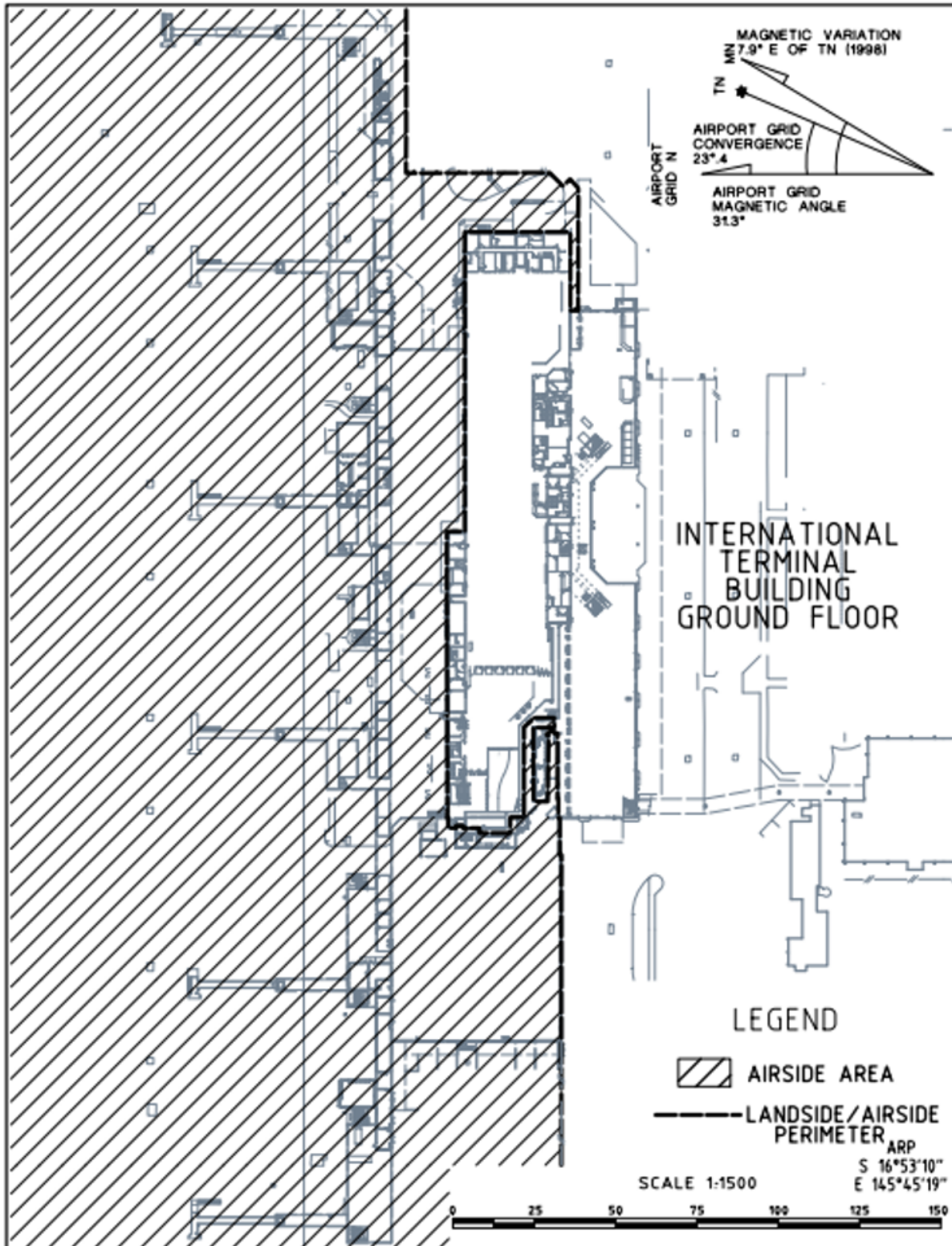
This map 2/9 shows the boundaries of the security controlled airport and airside area for the purpose of the Aviation Transport Security Act 2004 and the Aviation Transport Security Regulations 2005 only. The map should not be use for air navigation purposes. Further information can be obtained from the Department of Home Affairs, Cyber Infrastructure Security Centre, GPO 594, Canberra ACT 2601, or phone the Guidance Centre on 1300 791 581.



7-9-4001/D

SECURITY CONTROLLED AIRPORT  
GENERAL LAYOUT  
SHEET 2

This map 3/9 shows the boundaries of the security controlled airport and airside area for the purpose of the Aviation Transport Security Act 2004 and the Aviation Transport Security Regulations 2005 only. The map should not be used for air navigation purposes. Further information can be obtained from the Department of Home Affairs, Cyber Infrastructure Security Centre, GPO 594, Canberra ACT 2601, or phone the Guidance Centre on 1300 791 581.

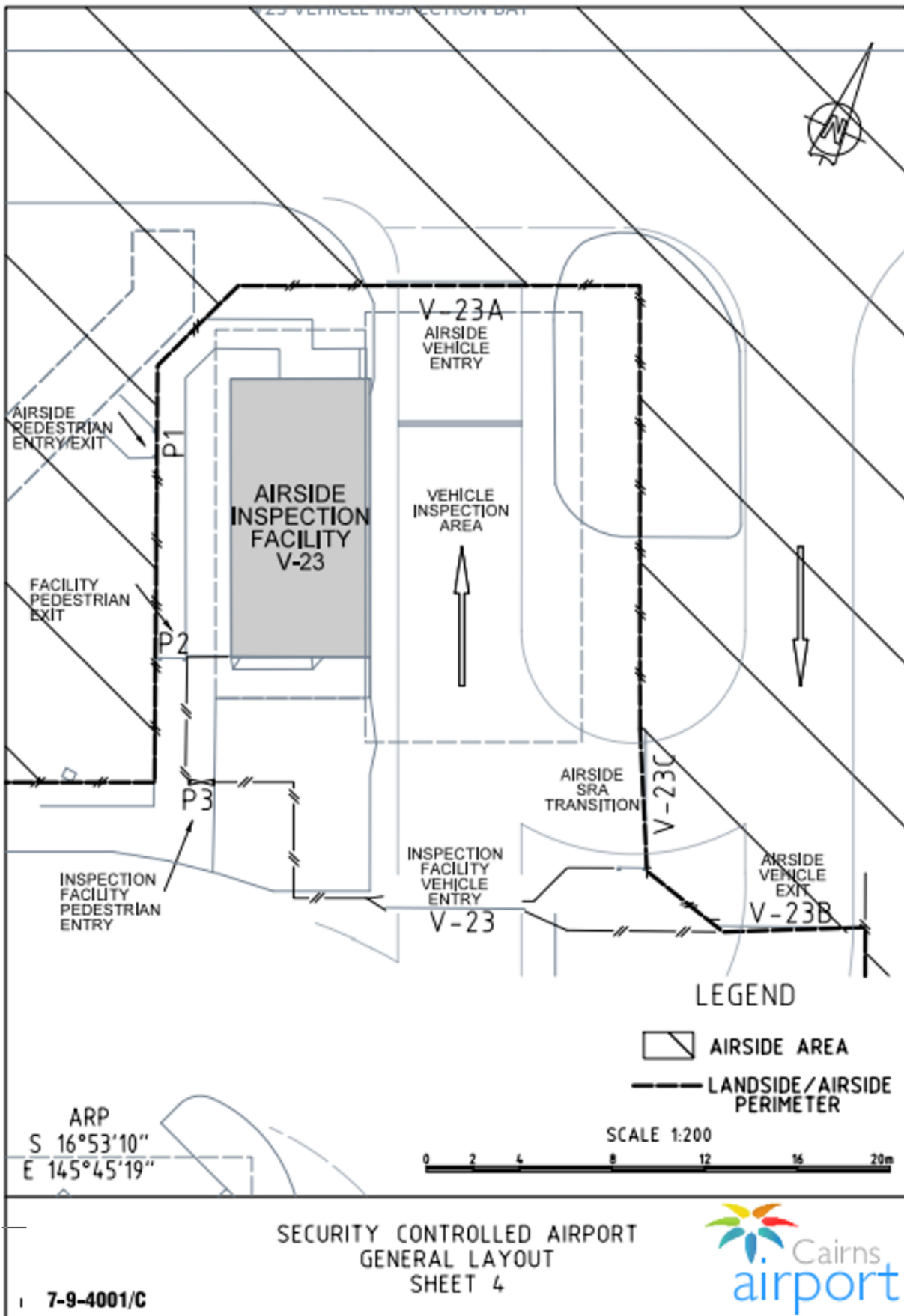


SECURITY CONTROLLED AIRPORT  
GENERAL LAYOUT  
SHEET 3



7-9-4001/C

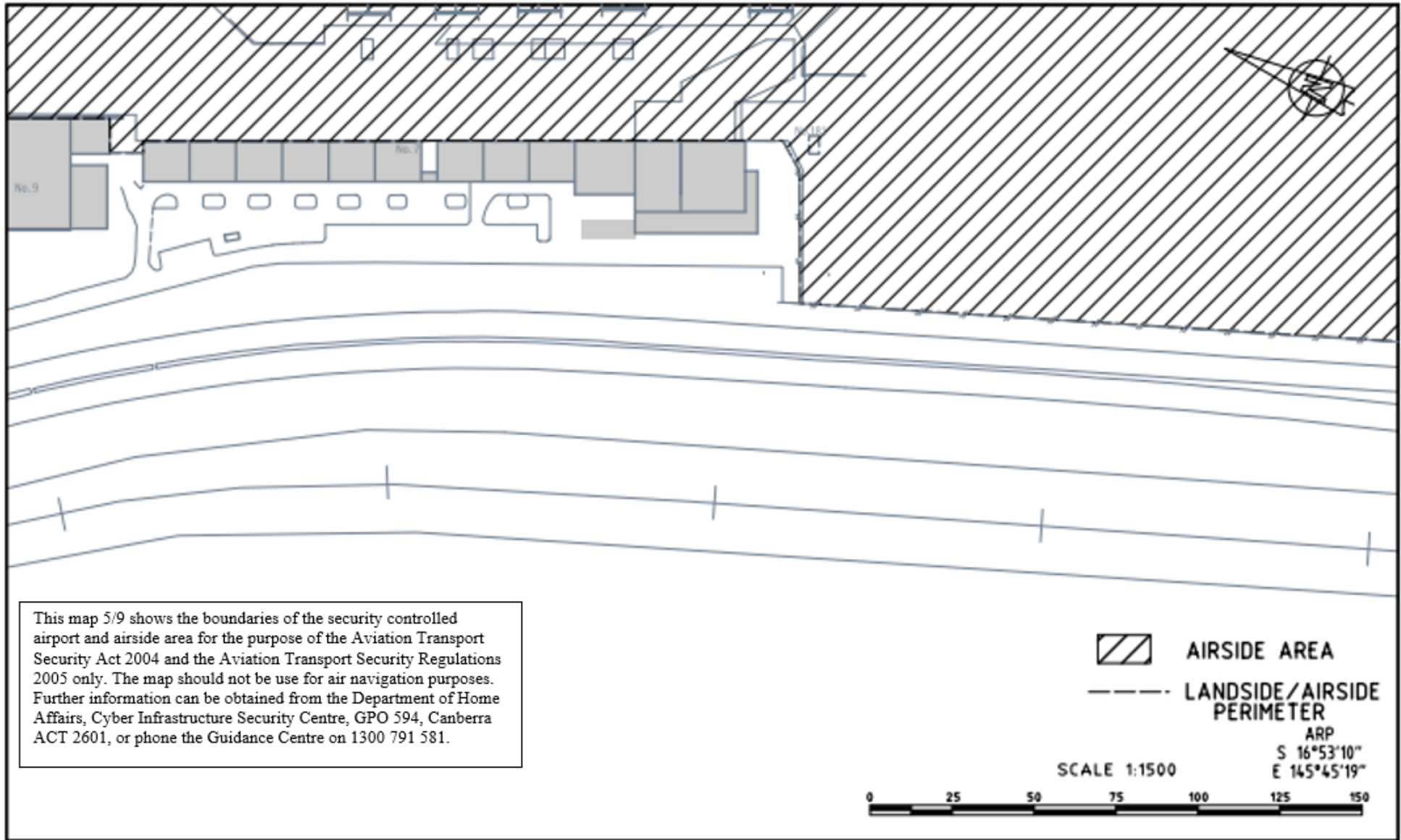
This map 4/9 shows the boundaries of the security controlled airport and airside area for the purpose of the Aviation Transport Security Act 2004 and the Aviation Transport Security Regulations 2005 only. The map should not be use for air navigation purposes. Further information can be obtained from the Department of Home Affairs, Cyber Infrastructure Security Centre, GPO 594, Canberra ACT 2601, or phone the Guidance Centre on 1300 791 581.



SECURITY CONTROLLED AIRPORT  
GENERAL LAYOUT  
SHEET 4




7-9-4001/C



This map 5/9 shows the boundaries of the security controlled airport and airside area for the purpose of the Aviation Transport Security Act 2004 and the Aviation Transport Security Regulations 2005 only. The map should not be use for air navigation purposes. Further information can be obtained from the Department of Home Affairs, Cyber Infrastructure Security Centre, GPO 594, Canberra ACT 2601, or phone the Guidance Centre on 1300 791 581.

 AIRSIDE AREA  
 LANDSIDE/AIRSIDE PERIMETER

SCALE 1:1500  
 ARP  
 S 16°53'10"  
 E 145°45'19"

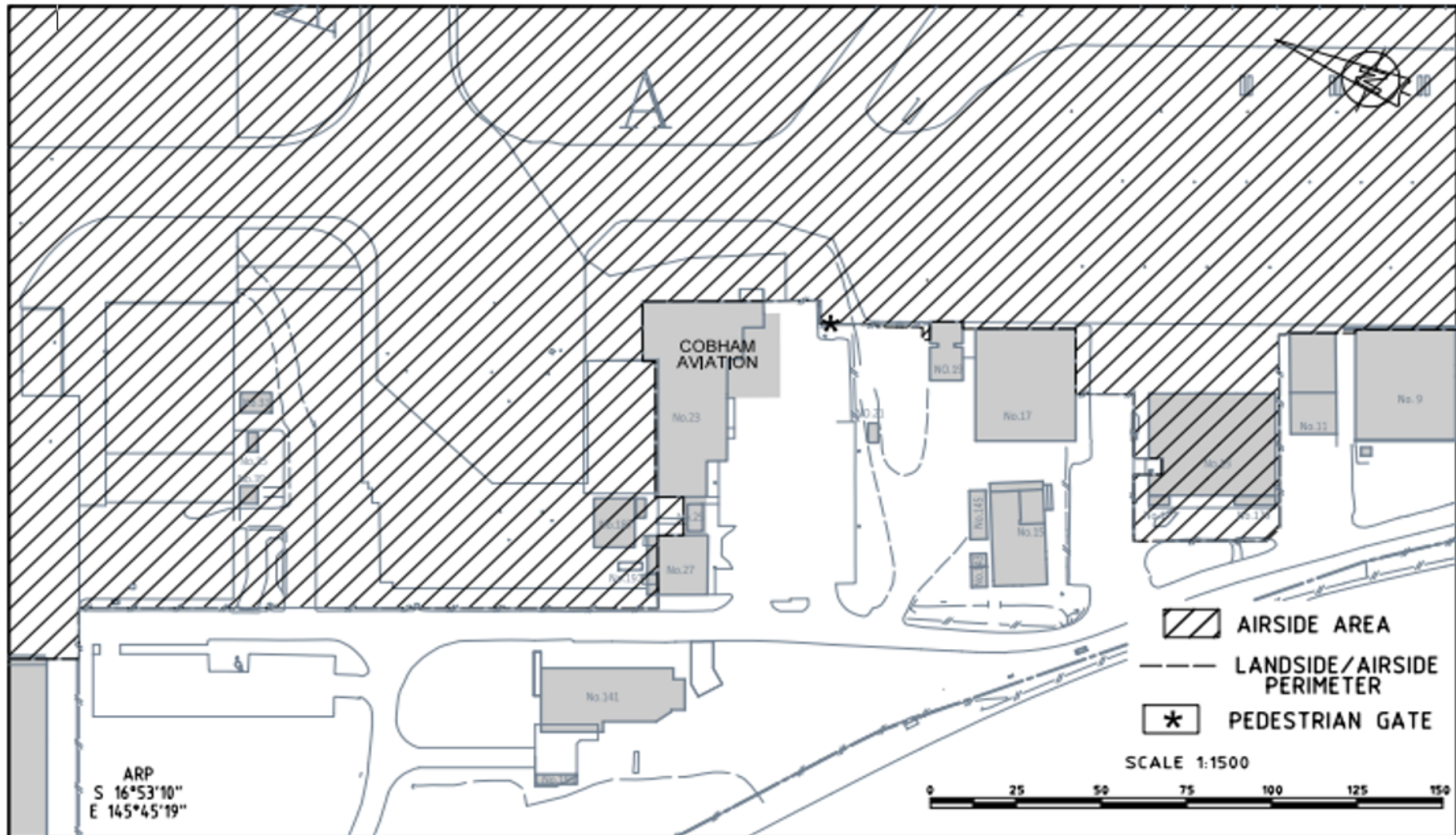


SECURITY CONTROLLED AIRPORT  
 GENERAL LAYOUT  
 SHEET 5



7-9-4001/B

This map 6/9 shows the boundaries of the security controlled airport and airside area for the purpose of the Aviation Transport Security Act 2004 and the Aviation Transport Security Regulations 2005 only. The map should not be use for air navigation purposes. Further information can be obtained from the Department of Home Affairs, Cyber Infrastructure Security Centre, GPO 594, Canberra ACT 2601, or phone the Guidance Centre on 1300 791 581.

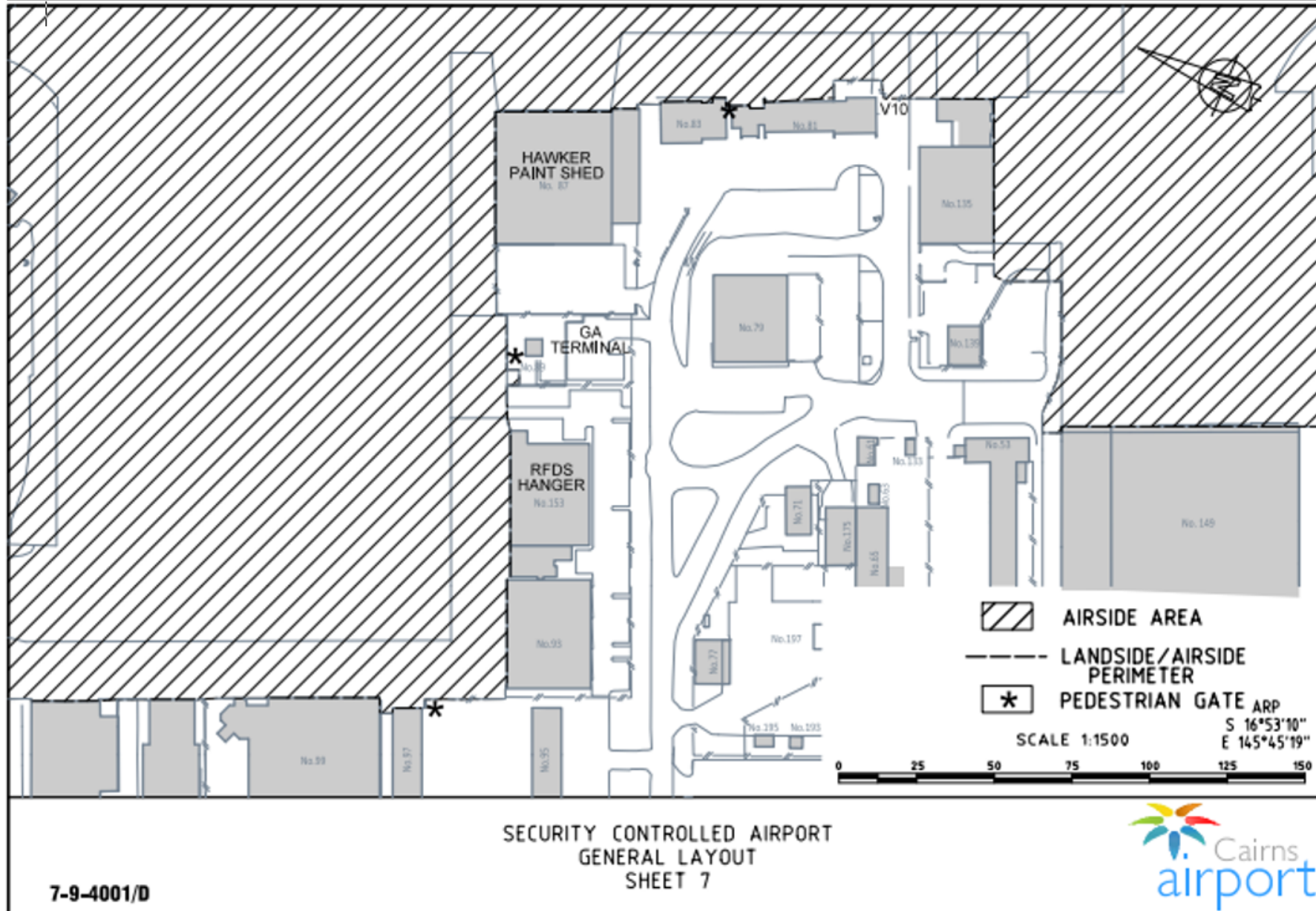


SECURITY CONTROLLED AIRPORT  
GENERAL LAYOUT  
SHEET 6



7-9-4001/E

This map 7/9 shows the boundaries of the security controlled airport and airside area for the purpose of the Aviation Transport Security Act 2004 and the Aviation Transport Security Regulations 2005 only. The map should not be used for air navigation purposes. Further information can be obtained from the Department of Home Affairs, Cyber Infrastructure Security Centre, GPO 594, Canberra ACT 2601, or phone the Guidance Centre on 1300 791 581.



Copyright Commonwealth Government of Australia 2022. All rights reserved. This document is the property of the Commonwealth of Australia and is loaned to you. It and its contents are not to be distributed, copied, reproduced, stored in a retrieval system, or transmitted in any form or by any means, electronic, mechanical, photocopying, recording, or otherwise, without the prior written permission of the Commonwealth of Australia.



This map 8/9 shows the boundaries of the security controlled airport and airside area for the purpose of the Aviation Transport Security Act 2004 and the Aviation Transport Security Regulations 2005 only. The map should not be used for air navigation purposes. Further information can be obtained from the Department of Home Affairs, Cyber Infrastructure Security Centre, GPO 594, Canberra ACT 2601, or phone the Guidance Centre on 1300 791 581.

