



NTC-24766

## *Aviation Transport Security Act 2004*

# NTC-24766 - DECLARATION OF SECURITY CONTROLLED AIRPORT AND ESTABLISHMENT OF AIRSIDE AREA - CAIRNS AIRPORT

I am a Delegate of the Secretary of the Department of Home Affairs (Secretary). Under subsection 28(2) of the *Aviation Transport Security Act 2004* (the Act), I:

**REVOKE** notice NTC-23052 which declared CA Airport as a security controlled airport as published in the *Gazette* (C2022G00579 published date 07 July 2022); and

**DECLARE** Cairns Airport is a security controlled airport, the boundaries of Cairns Airport are shown on the attached map which forms part of this notice; and

**ESTABLISH**, in accordance with section 29 of the Act, an airside area for Cairns Airport being that area indicated as the airside area on the attached map which forms part of this notice.

This Notice commences upon publication in the *Gazette*.

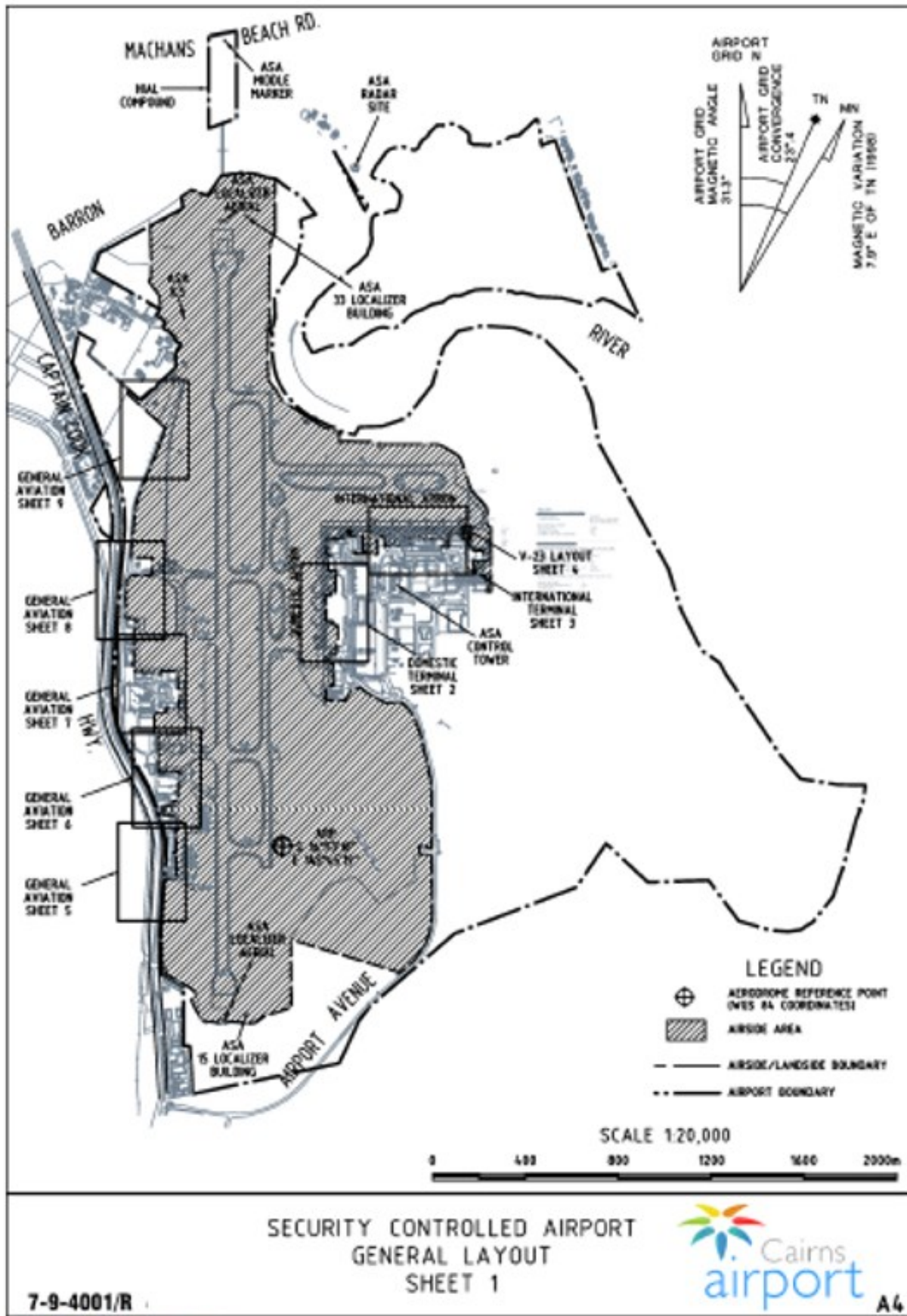
Daniel Panozzo  
Assistant Director, Critical Infrastructure Regulatory Operations and Analysis  
Cyber and Infrastructure Security Operations  
Delegate of the Secretary of the  
Department of Home Affairs

19 May 2023

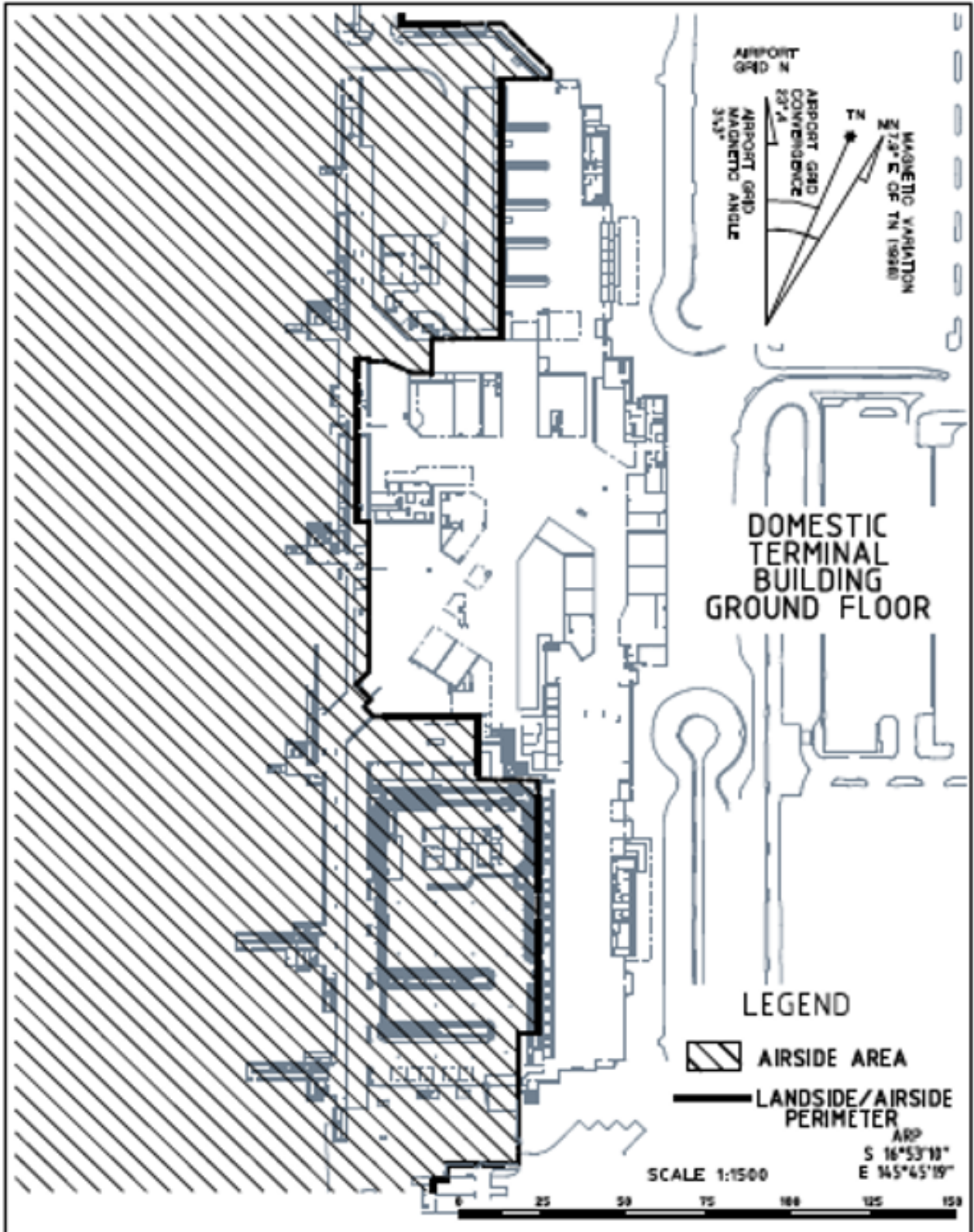
Note:

- 1) *Gazette* means the *Commonwealth of Australia Gazette*
- 2) This Notice remains in force until otherwise revoked in writing and upon subsequent publication in the *Gazette*

This map shows the boundaries of the security controlled airport and airside area for the purpose of the *Aviation Transport Security Act 2004* and the *Aviation Transport Security Regulations 2005* only. The map should not be used for air navigation purposes. Further information can be obtained from the Department of Home Affairs, Cyber Infrastructure Security Centre, GPO 594, Canberra, ACT 2601, or phone the Guidance Centre on 1300 791 581.



This map is 2 of 3 which shows the boundaries of the security controlled airport and airside area for the purpose of the *Aviation Transport Security Act 2004* and the *Aviation Transport Security Regulations 2005* only. The map should not be used for air navigation purposes. Further information can be obtained from the Department of Home Affairs, Cyber Infrastructure Security Centre, GPO 594, Canberra, ACT 2601, or phone the Guidance Centre on 1300 791 581.

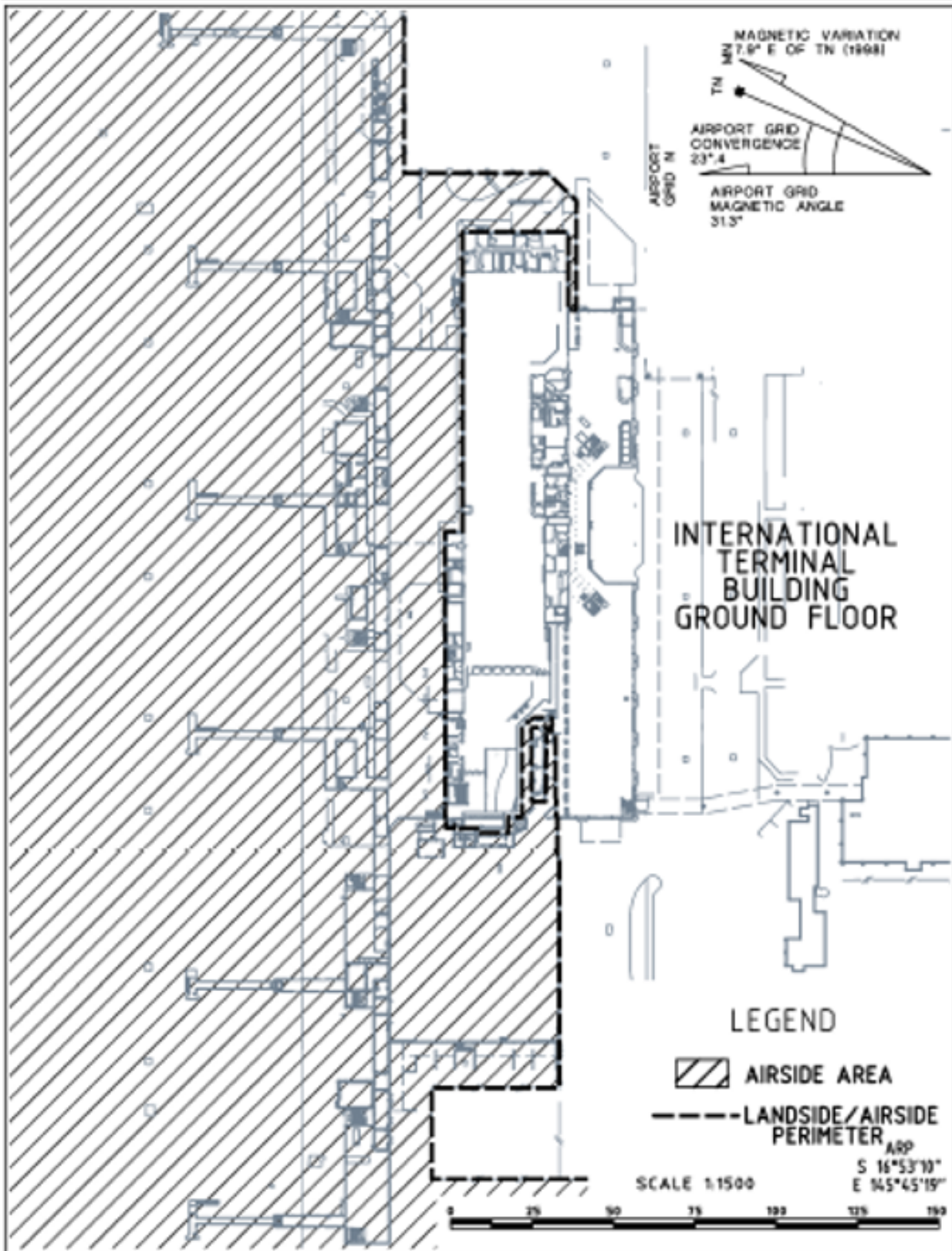


SECURITY CONTROLLED AIRPORT  
GENERAL LAYOUT  
SHEET 2



7-9-4001/D

This map is 3 of 3 which shows the boundaries of the security controlled airport and airside area for the purpose of the *Aviation Transport Security Act 2004* and the *Aviation Transport Security Regulations 2005* only. The map should not be used for air navigation purposes. Further information can be obtained from the Department of Home Affairs, Cyber Infrastructure Security Centre, GPO 594, Canberra, ACT 2601, or phone the Guidance Centre on 1300 791 581.



SECURITY CONTROLLED AIRPORT  
GENERAL LAYOUT  
SHEET 3



7-9-4001/D